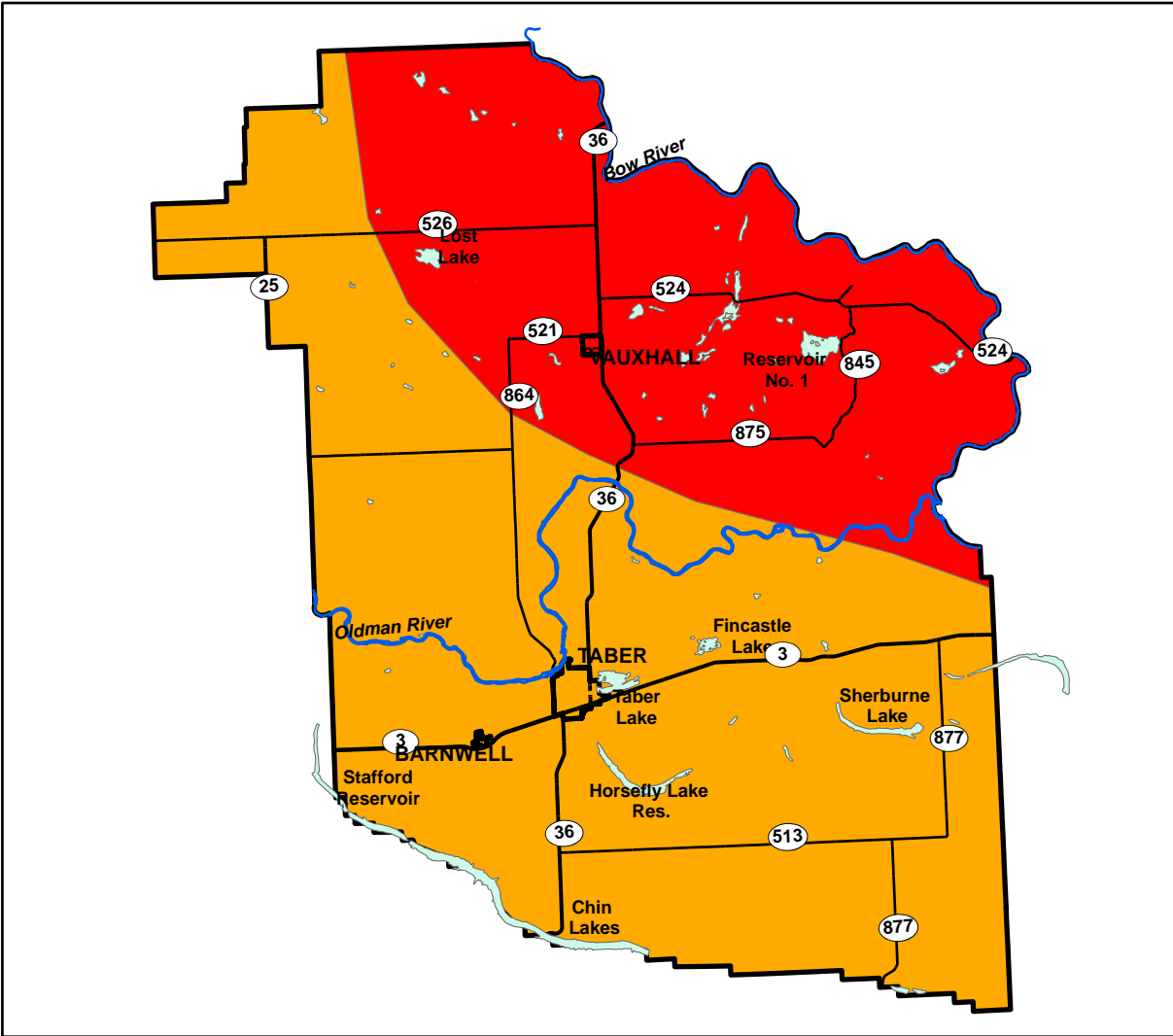


# MD of Taber Precipitation (mm)





## MD of Taber Precipitation

 Lakes


 Major Rivers


### Roads

 Expressway / Highway

 Arterial

### Mean Annual Precipitation (mm)

 < 350 mm

 350-400 mm